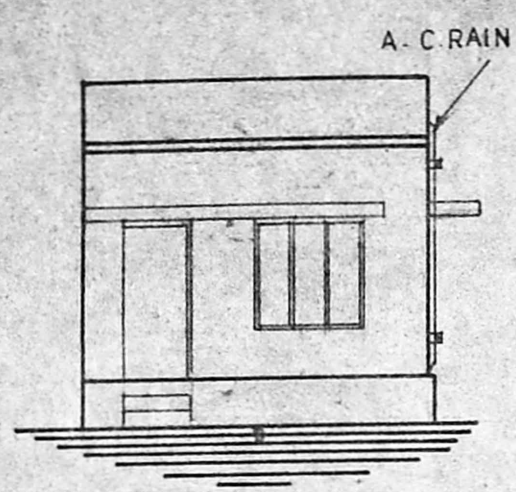


Scrubby plan

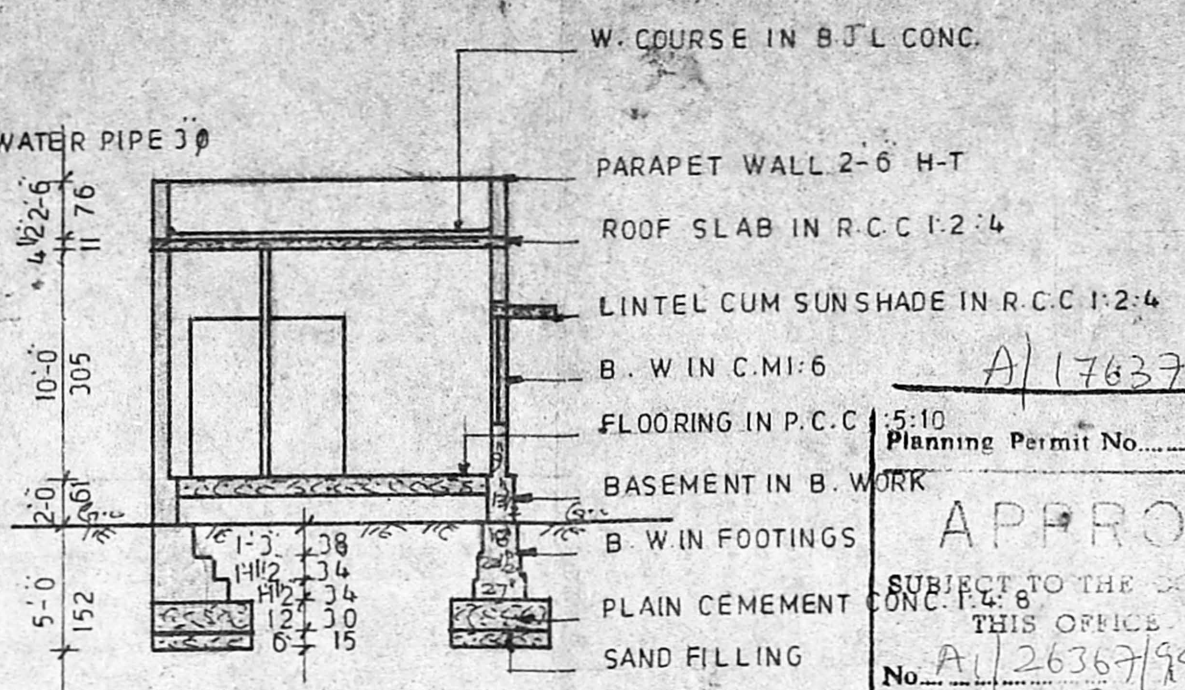
A/26367/94



De @  
18/11

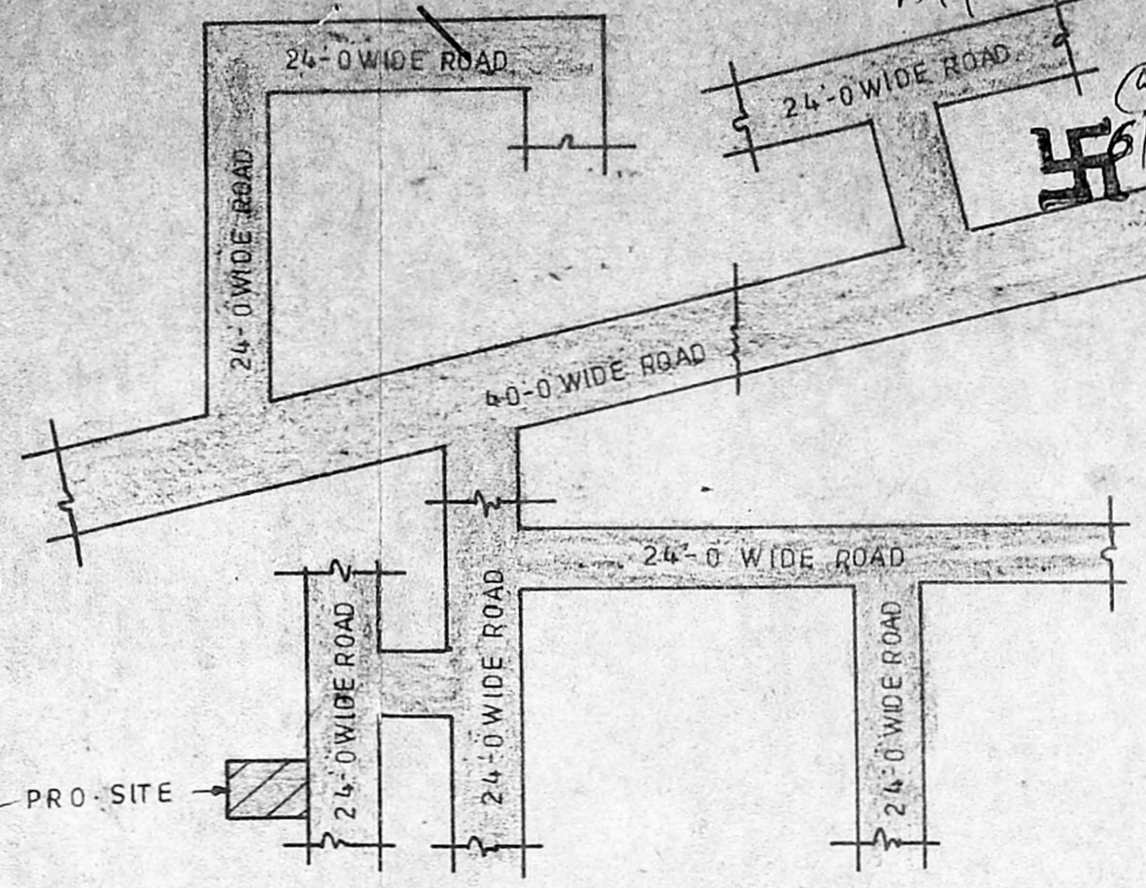


Elevation

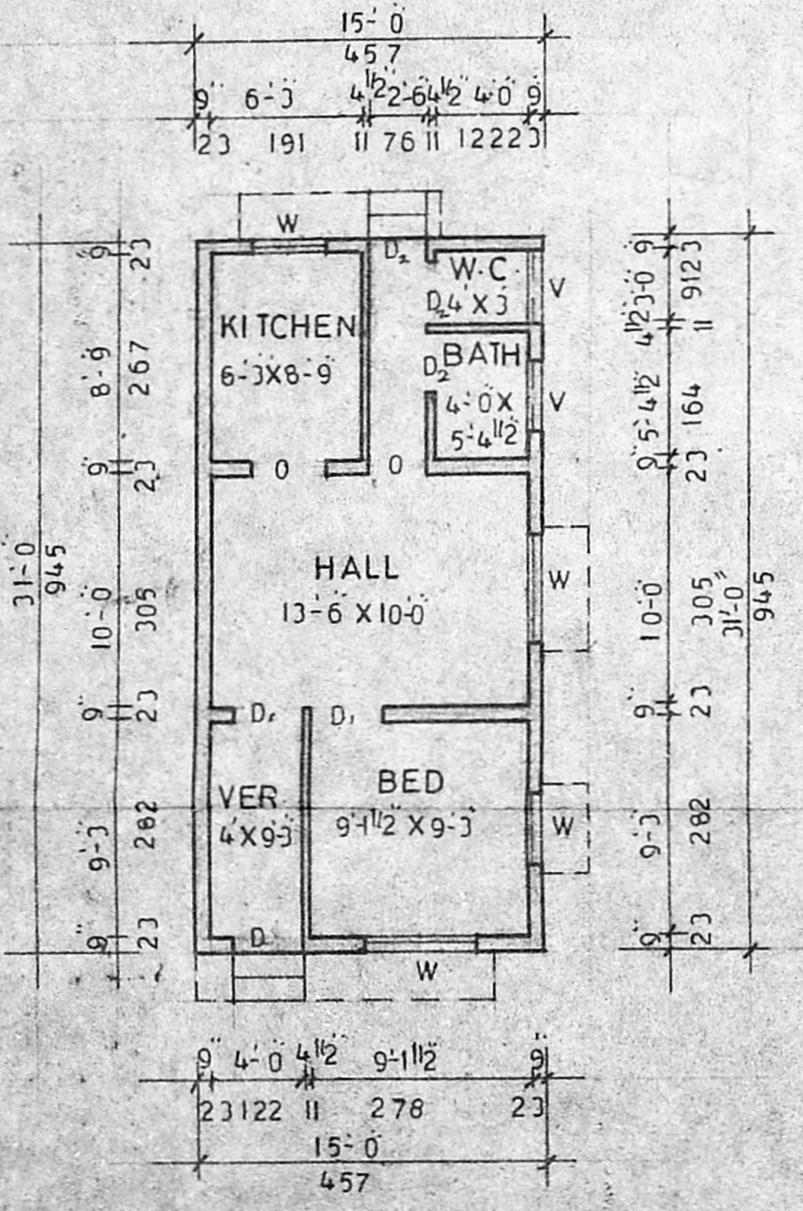


Section on @ @

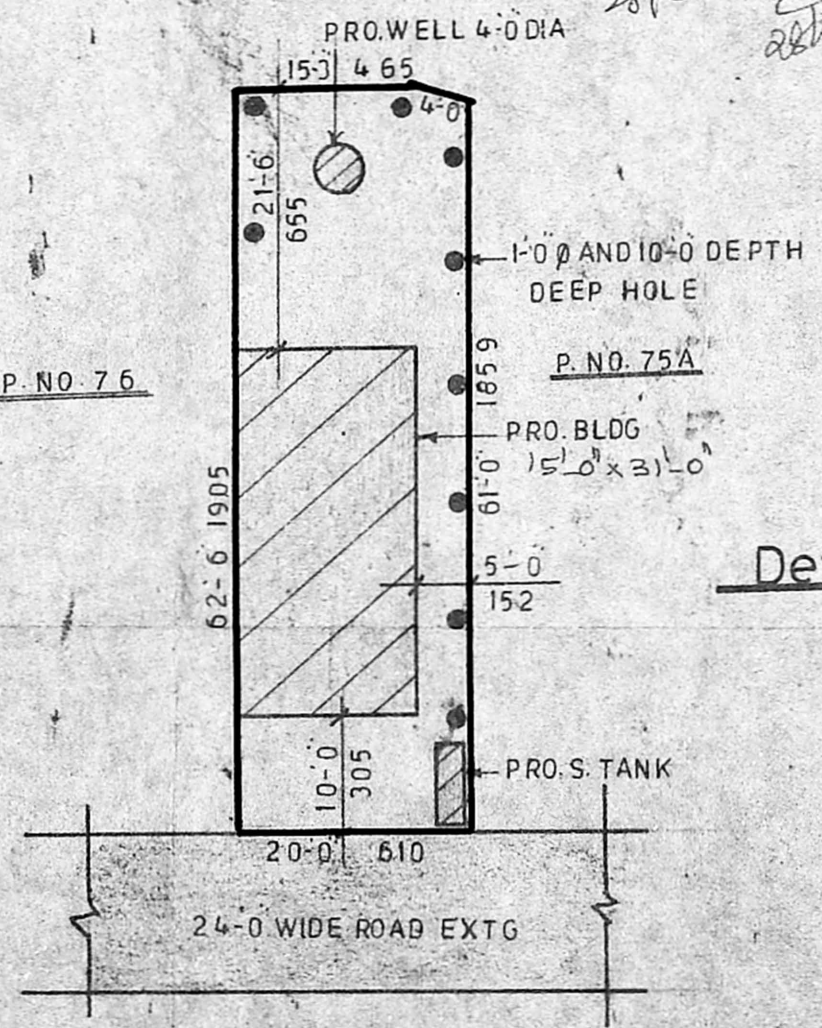
A/17637/117/95  
Planning Permit No. \_\_\_\_\_  
**APPROVED**  
SUBJECT TO THE CONDITIONS IN THIS OFFICE ORDER.  
No. A/26367/94-255  
FOR MEMBERS OF THE TOWN DEVELOPMENT AUTHORITY MADRAS 600 008.



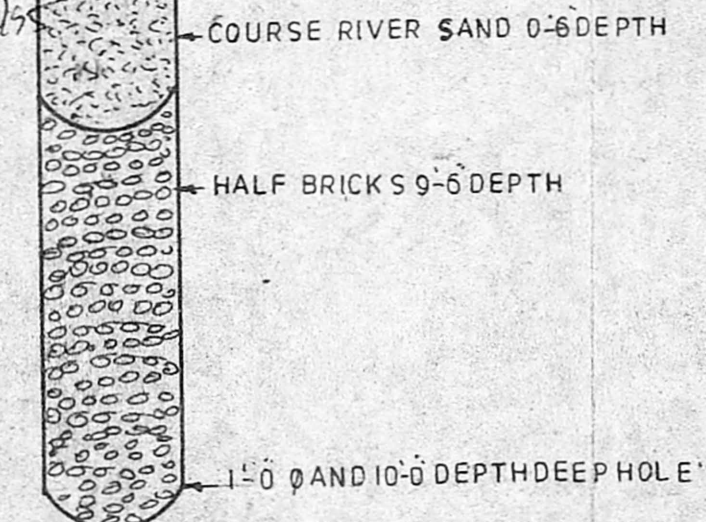
Key Plan (Not to scale)



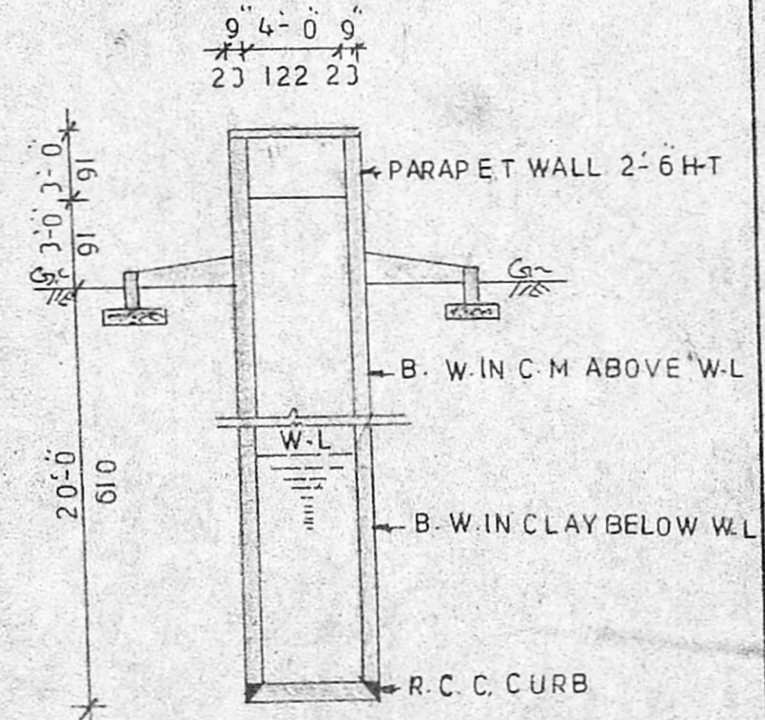
Plan



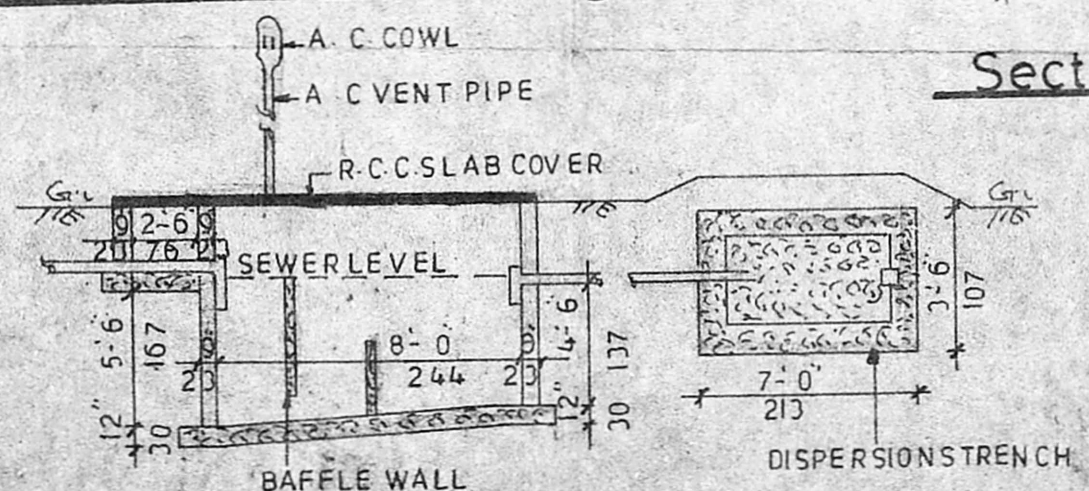
Site Plan scale 1:16'-0 (1:200)



Details of Rain water savings



Section of Well 4'-0 Dia



Section of Septic tank

REVISED PLAN SHOWING THE PROPOSED BLDG. AT P.NO.75B, GANESH NAGAR, PUZHUTHIVAKKAM VILLAGE, S. NO. 14/2 OF PUZHUTHIVAKKAM VILLAGE, ULLAGARAM-PUZHUTHIVAKKAM TOWN PANCHAYAT, SAIDAPET TALUK, CHENGAI-M.G.R DISTRICT FOR Mrs. N. Baby.		<p><b>JOINERY DETAILS</b></p> <p>D. DOOR 3'-3" X 6'-6" 99 X 198</p> <p>D. DOOR 3'-0" X 6'-6" 91 X 198</p> <p>D. DOOR 2'-6" X 6'-6" 76 X 198</p> <p>W. WINDOW 4'-6" X 4'-6" 137 X 137</p> <p>W. WINDOW 3'-0" X 4'-6" 91 X 137</p> <p>V. VENTILATOR 3'-0" X 2'-0" 91 X 61</p> <p>D. OPENING 3'-0" X 6'-6" 91 X 198</p>	<p><b>EXTENT</b></p> <p>PLOT 1234.25 114.66</p> <p>PRO. BLDG 465.00 43.20</p> <p>PLOT COVERAGE 37.67%</p> <p>F.S.I 0.36</p>	<p><b>COLOUR INDEX</b></p> <p>EXISTINGS</p> <p>PROPOSALS</p> <p>ROADS</p> <p>SITE BOUNDRY</p>	<p>PARAALLEL</p> <p>NO. 118, FIRST FLOOR, KARUNEEGAR STREET, ADAMBAKKAM, MADRAS. 88.</p> <p>JOB. NO. 05/1094 DRG. NO. 602</p> <p>DATE 11-10-94</p> <p>SCALE 1:8'-0" 1:100</p> <p>DRN. BY C. LAKSHMANAN</p>	<p>M/B by</p> <p>SIGN. OF OWNER</p> <p>S. KRISHNAN, LICENSED SURVEYOR (CLASS - I) CORPORATION OF MADRAS ANDUR MUNICIPALITY &amp; LICENSED SURVEYOR THIVAKKAM, TOWN PANCH. Y. T. MADIPAKKAM</p>
---	--	--	---	---	--	--